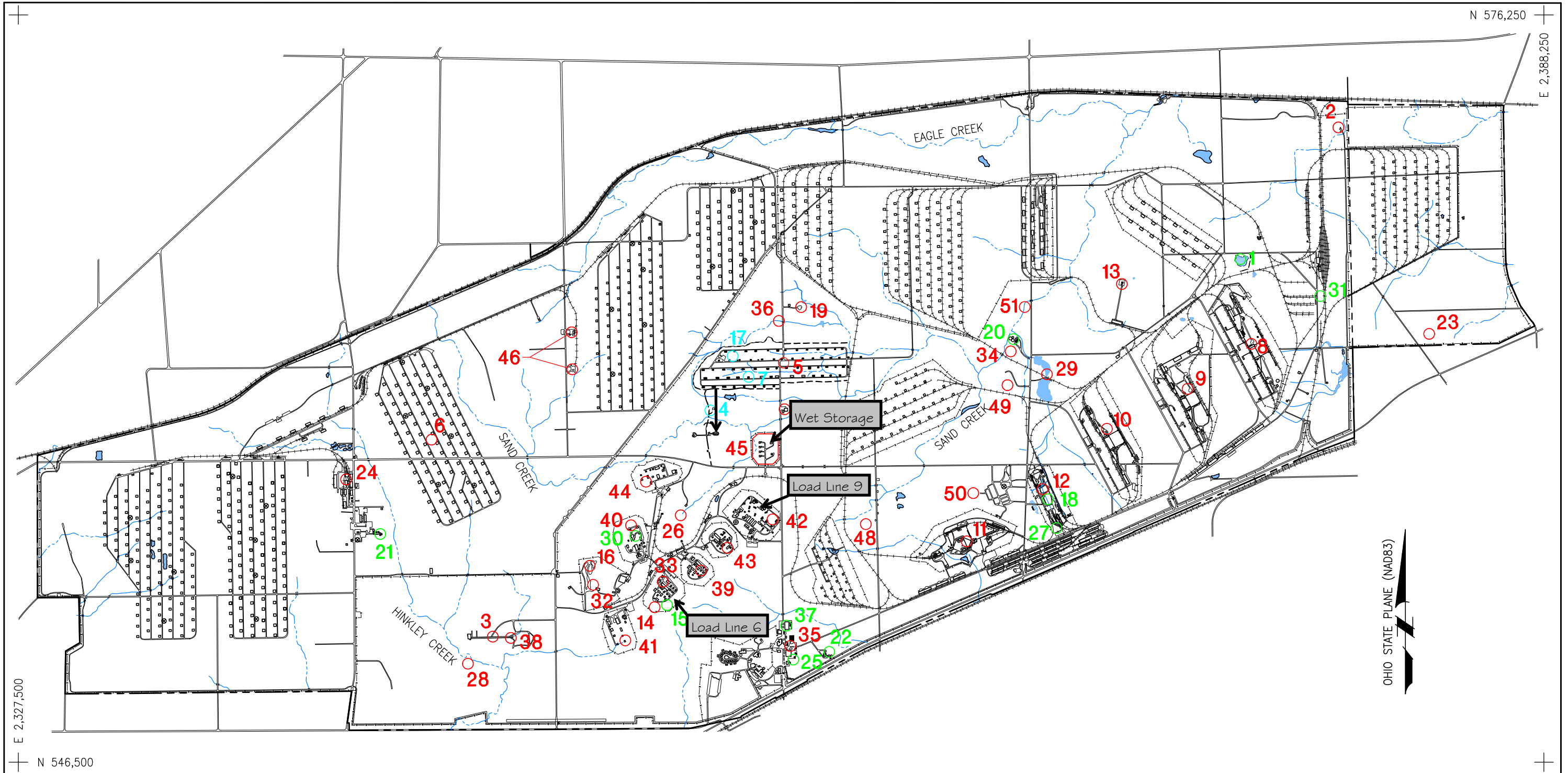


LOCATION MAP



Figure 1. Ravenna Army Ammunition Plant Location Map



1.....RAMSDALL QUARRY LANDFILL	13.....BLDG 1200 AND DILUTION/SETTLING POND	25.....BLDG. 1034 MOTOR POOL WASTE OIL TANK	37.....PESTICIDE STORAGE BLDG. T-4452	49.....CENTRAL BURN PITS
2.....ERIE BURNING GROUNDS	14.....LOAD LINE 6, EVAPORATION UNIT	26.....FUZE AND BOOSTER AREA SETTLING TANKS	38.....NACA TEST AREA	50.....ATLAS SCRAP YARD
3.....DEMOLITIONS AREA #1	15.....LOAD LINE 6, TREATMENT PLANT	27.....BLDG. 854 - PCB STORAGE	39.....LOAD LINE 5/FUZE LINE 1	51.....DUMP ALONG PARIS-WINDHAM ROAD
4.....DEMOLITIONS AREA #2	16.....QUARRY LANDFILL/FORMER FUZE & BOOSTER BURING PITS	28.....MUSTARD AGENT BURIAL SITE	40.....LOAD LINE 7/BOOSTER LINE 1	OXO.....CERCLA
5.....WINKLEPECK BURING GROUNDS	17.....DEACTIVATION FURNACE	29.....UPPER AND LOWER COBBS POND COMPLEX	41.....LOAD LINE 8/BOOSTER LINE 2	OXO.....RCRA
6.....C BLOCK QUARRY	18.....LOAD LINE 12 PINK WASTE WATER TREATMENT	30.....LOAD LINE 7 PINK WASTEWATER TREATMENT PLANT	42.....LOAD LINE 9/DETONATOR LINE	OXO.....OTHER REGULATORY
7.....BLDG. 1601 HAZARDOUS WASTE STORAGE	19.....LANDFILL NORTH OF WINKLEPECK BURNING GROUNDS	31.....ORE PILE RETENTION POND	43.....LOAD LINE 10/PERCUSSION ELEMENT	+++++.....RAILROAD TRACKS
8.....LOAD LINE 1 AND DILUTION/SETTLING POND	20.....SAND CREEK SEWAGE TREATMENT PLANT	32.....40 AND 60 MM FIRING RANGE	44.....LOAD LINE 11/ARTILLERY PRIMER	- - - - -.....FENCELINE
9.....LOAD LINE 2 AND DILUTION/SETTLING POND	21.....DEPOT SEWAGE TREATMENT PLANT	33.....FIRESTONE TEST FACILITY	45.....WET STORAGE AREA	- - - - -.....PROPERTY BOUNDARY
10.....LOAD LINE 3 AND DILUTION/SETTLING POND	22.....GEORGE ROAD SEWAGE TREATMENT PLANT	34.....SAND CREEK DISPOSAL ROAD LANDFILL	46.....BUIDINGS F-15 AND F16	.....STREAM OR CREEK
11.....LOAD LINE 4 AND DILUTION/SETTLING POND	23.....UNIT TRAINING SITE WASTE OIL TANK	35.....BLDG. 1037 LAUNDRY WASTEWATER SUMP	47.....BLDG. T-5301 DECONTAMINATION	
12.....LOAD LINE 12 AND DILUTION/SETTLING POND	24.....RESERVE UNIT MAINTENANCE AREA WASTE OIL TANK	36.....PISTOL RANGE	48.....ANCHOR TEST AREA	

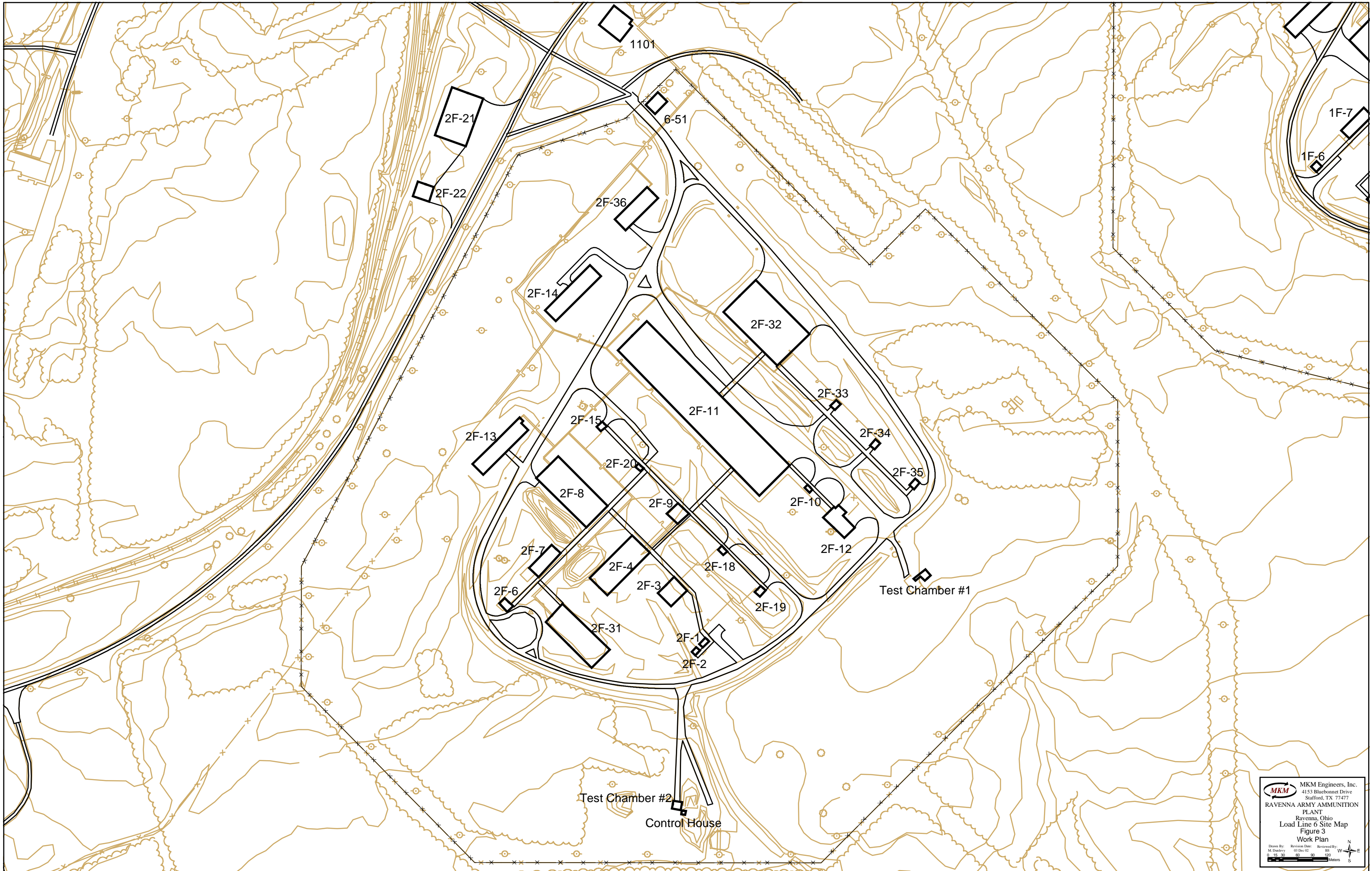
**MKM** MKM Engineers, Inc.

LOCATIONS OF LOAD LINES 6 and 9;  
WET STORAGE and OD-2

DRAWN BY: P. HOLM	REVISED BY: MD	CHECKED BY: BS	DATE: 30 SEPT 02	FIGURE: 2
----------------------	-------------------	-------------------	---------------------	--------------

0 2000 4000 8000  
SCALE: 1"=4000'



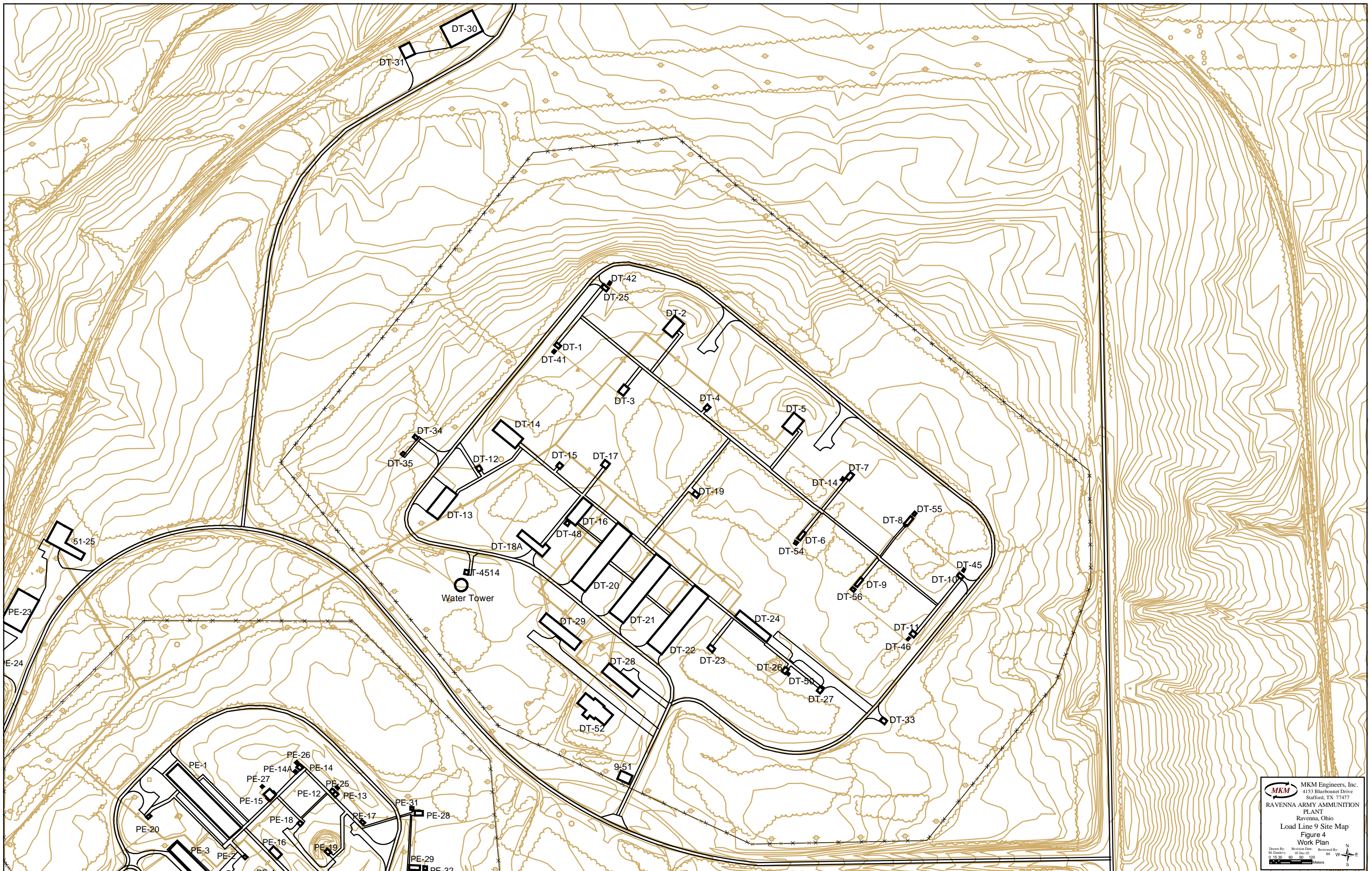


**MKM** MKM Engineers, Inc.  
4153 Bluebonnet Drive  
Stafford, TX 77477  
RAVENNA ARMY AMMUNITION  
PLANT  
Ravenna, Ohio  
Load Line 6 Site Map  
Figure 3  
Work Plan

Drawn By: M. Dooly  
Revision Date: 03 Dec 02  
Reviewed By: BS  
Scale: 1" = 50' 00" = 1524 Meters







**MKM** MKM Engineers, Inc.  
4153 Bluebonnet Drive  
Stafford, TX 77477

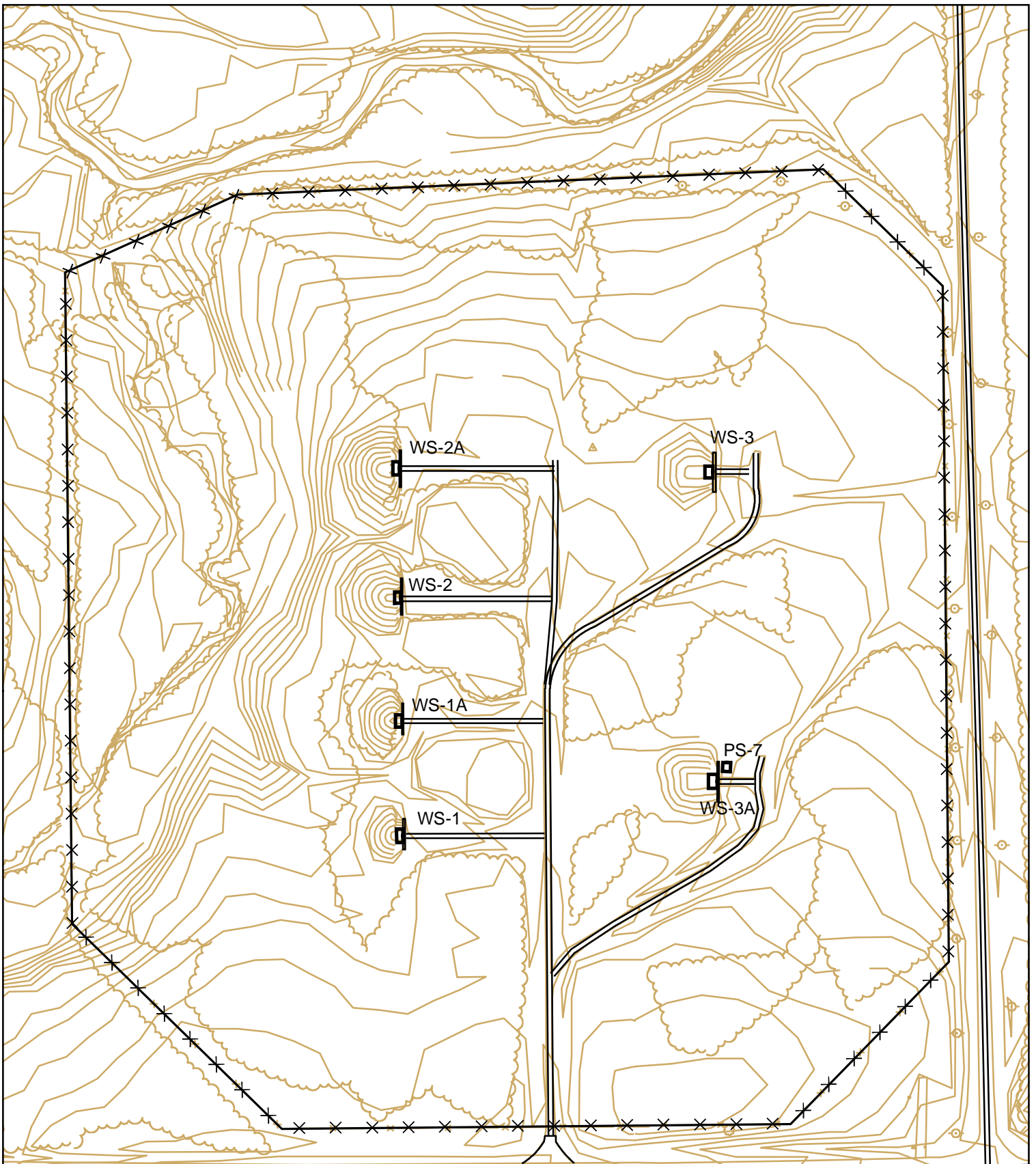
**RAVENNA ARMY AMMUNITION PLANT**  
Ravenna, Ohio

**Load Line 9 Site Map**  
**Figure 4**  
**Work Plan**

Drawn By: M. Dunley  
Reviewed By: [Signature]  
Revision Date: 01 Dec 02  
Scale: 1" = 120' Feet

North Arrow





**MKM** MKM Engineers, Inc.  
 4153 Bluebonnet Drive  
 Stafford, TX 77477

RAVENNA ARMY AMMUNITION  
 PLANT  
 Ravenna, Ohio

Figure 5  
 Wet Storage Site Map

Drawn By: M. Dunlevy    Revision Date: 26 Sept 02    Reviewed By: BS

